

# Aerial Map

Project Area

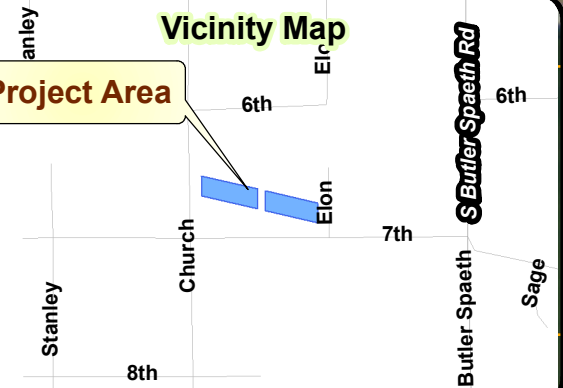
Church Ave

Elon Ave


E 7th St

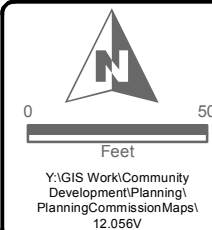
## Vicinity Map

Project Area



THE INFORMATION ON THIS DRAWING WAS OBTAINED FROM RECORD AND DESIGN DRAWINGS OF THE CITY OF GILLETTE. THE CITY OF GILLETTE MAKES NO GUARANTEE REGARDING THE ACCURACY OF THIS DRAWING OR THE INFORMATION CONTAINED THEREIN.

-  Projects
-  Parcels
-  Existing Easement
-  Road Centerlines



12.056V -  
Proposed Vacation  
of a portion of  
50' General Utility Easement  
through Lots 1A, 1B, 1C & 1D  
Block 9

January 23, 2012

CITY OF GILLETTE  
GIS DIVISION  
201 E. 5TH STREET, P.O. BOX 3003  
GILLETTE, WYOMING 82717  
(307) 686-5364