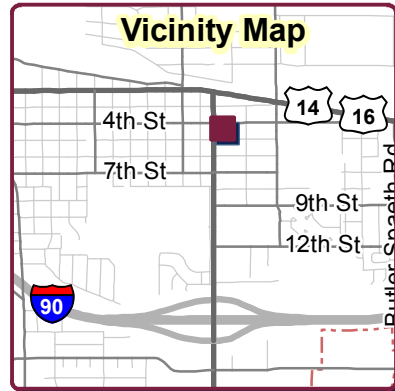




CITY OF GILLETTE

GIS Division
P.O. Box 3003
Gillette, Wyoming 82717-3003
Phone (307) 686-5364
www.gillettewy.gov






Legend


-  Project Area
-  Parcels

Zoning Districts


Zoning Classification, Zoning Description

-  C-1, General Commercial District
-  R-2, Single and Two
-  Family Residential District

THE INFORMATION ON THIS DRAWING WAS OBTAINED FROM RECORD AND DESIGN DRAWINGS. THE CITY OF GILLETTE MAKES NO GUARANTEE REGARDING THE ACCURACY OF THIS DRAWING OR THE INFORMATION CONTAINED THEREIN.



Y:\GIS Work\EDS\Planning\PlanningCommissionMaps\13.025Z



0 30 60 Feet

13.025Z
Zoning Map Amendment
Lot 3, Block 1 of
Bivens Addition
October 22, 2013
Service With P.R.I.D.E.
Productivity Responsibility Integrity Dedication Enthusiasm