Flood Zones

The Base Flood Elevations (BFE) shown on this map are intended for flood insurance rating purposes only and should not be used as the sole source of flood elevation information.

This map does not necessarily identify all areas subject to flooding, particularly from local drainage sources of small size. For information in areas where Base Flood Elevations and/or floodways have been determined, users are encouraged to consult the Flood Profiles and Floodway Data. BFEs shown on Flood Insurance Rate Maps represent rounded whole-foot elevations, and should not be used as the sole source of flood elevation information.

Campbell County assumes no liability either for any errors, omissions, or inaccuracies in the information provided regardless of the cause of such or for any decision made, action taken, or action not taken by the user in reliance upon any maps or information provided herein.

Flood Zone Descriptions

Zone A: An area inundated by 100 year flooding, for which no BFEs have been established. Corresponds to the 1% annual chance floodplain. Base Flood Elevations (BFE).

Zone AE : An area inundated by 100-year flooding, for which BFEs have been determined. Corresponds to the 1% annual chance floodplain.

0.2 Percent Anual Chance Flood Hazard
(100-year flood)

Zone X
An area that is determined to be outside the 100- and 500-year floodplains.

City Limits

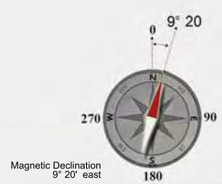

Magnetic Declination
9° 20' east

Campbell County's future...today

Leave Your Mark

COMPREHENSIVE PLAN 2013

Map **M-5**

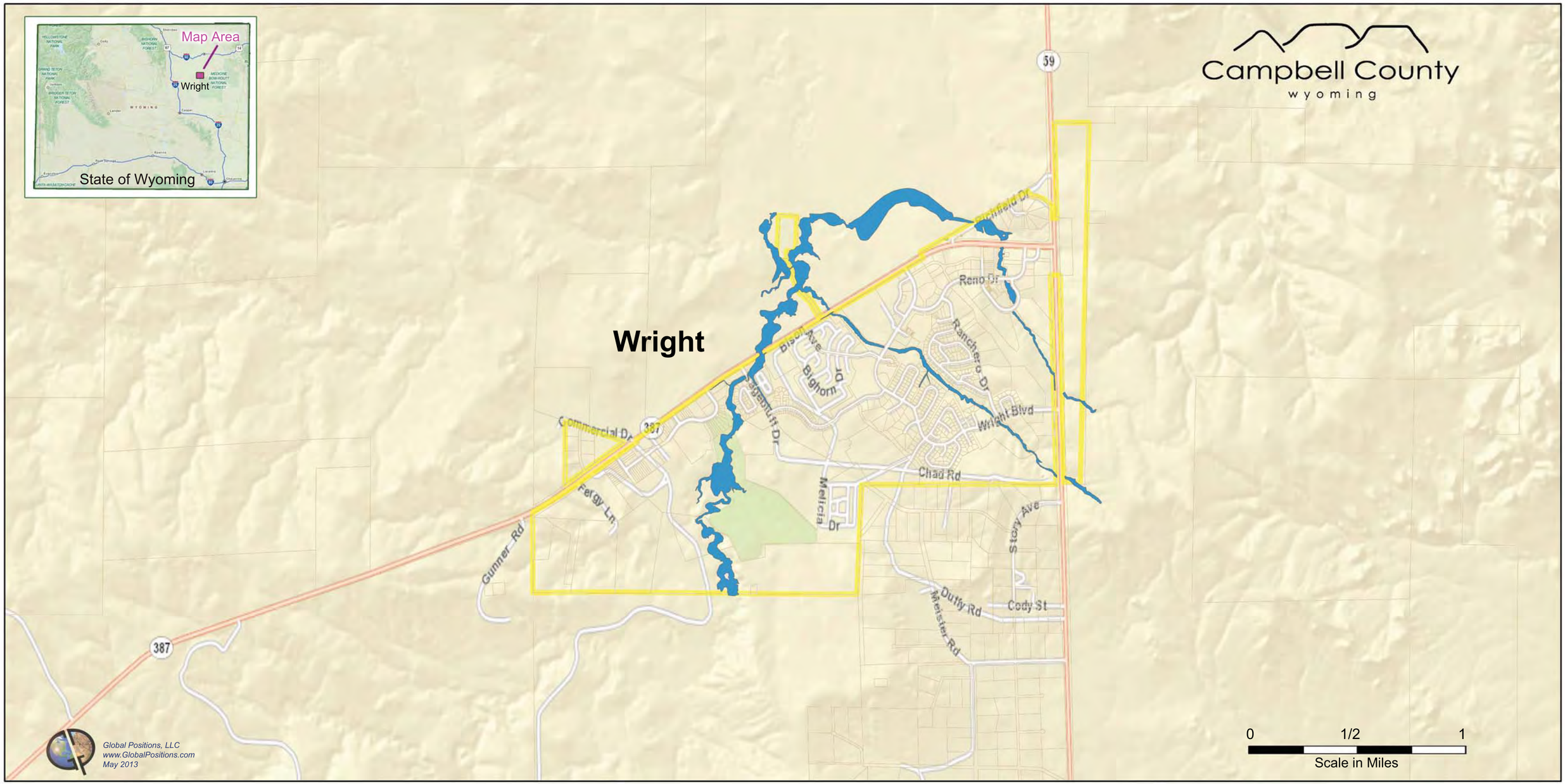

Flood Zones

The Base Flood Elevations (BFE) shown on this map are intended for flood insurance rating purposes only and should not be used as the sole source of flood elevation information.

This map does not necessarily identify all areas subject to flooding, particularly from local drainage sources of small size. For information in areas where Base Flood Elevations and/or floodways have been determined, users are encouraged to consult the Flood Profiles and Floodway Data. BFEs shown on Flood Insurance Rate Maps represent rounded whole-foot elevations, and should not be used as the sole source of flood elevation information.

Campbell County assumes no liability either for any errors, omissions, or inaccuracies in the information provided regardless of the cause of such or for any decision made, action taken, or action not taken by the user in reliance upon any maps or information provided herein.

Map Legend

Flood Zone Description

Zone A: An area inundated by 100 year flooding, for which no BFEs have been established. Corresponds to the 1% annual chance floodplain. Base Flood Elevations (BFE).

Other Map Features

City Limits

387 **Primary Road**

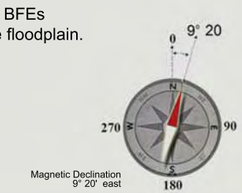

Campbell County's future...today

Leave Your Mark

COMPREHENSIVE PLAN 2013

Map **M-6**

Surface Management

Campbell County
wyoming

Surface Management

This map shows land cover ownership and management information. Ownership designations reflect surface features only and do not include mineral or water rights.

Ownership data should not be considered comprehensive as ownership may only be as current as the publication of the source maps.

Appropriate uses of this map include: 1) statewide planning; 2) regional and large-area resource planning; and 3) education at all levels for both students and citizens.

Originator: HKM Engineering Inc. No formal accuracy assessment has been conducted of land ownership and administration in this dataset and no attempt was made to estimate the overall thematic accuracy.

Surface Management Description

- Bureau of Land Management
- U.S. Forest Service
- Private
- State of Wyoming
- City Boundary
- Interstate Highway
- Primary Road

Data Source: *Wyoming Gap Analysis, University of Wyoming Spatial Data and Visualization Center. Originator: HKM Engineering Inc.*

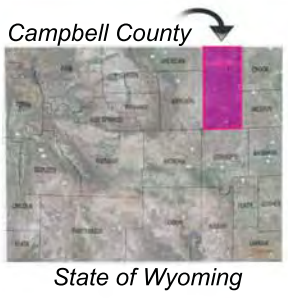

0 5 10 15 20 Miles

Scale in Miles

Campbell County's future...today

Leave Your Mark

COMPREHENSIVE PLAN 2013

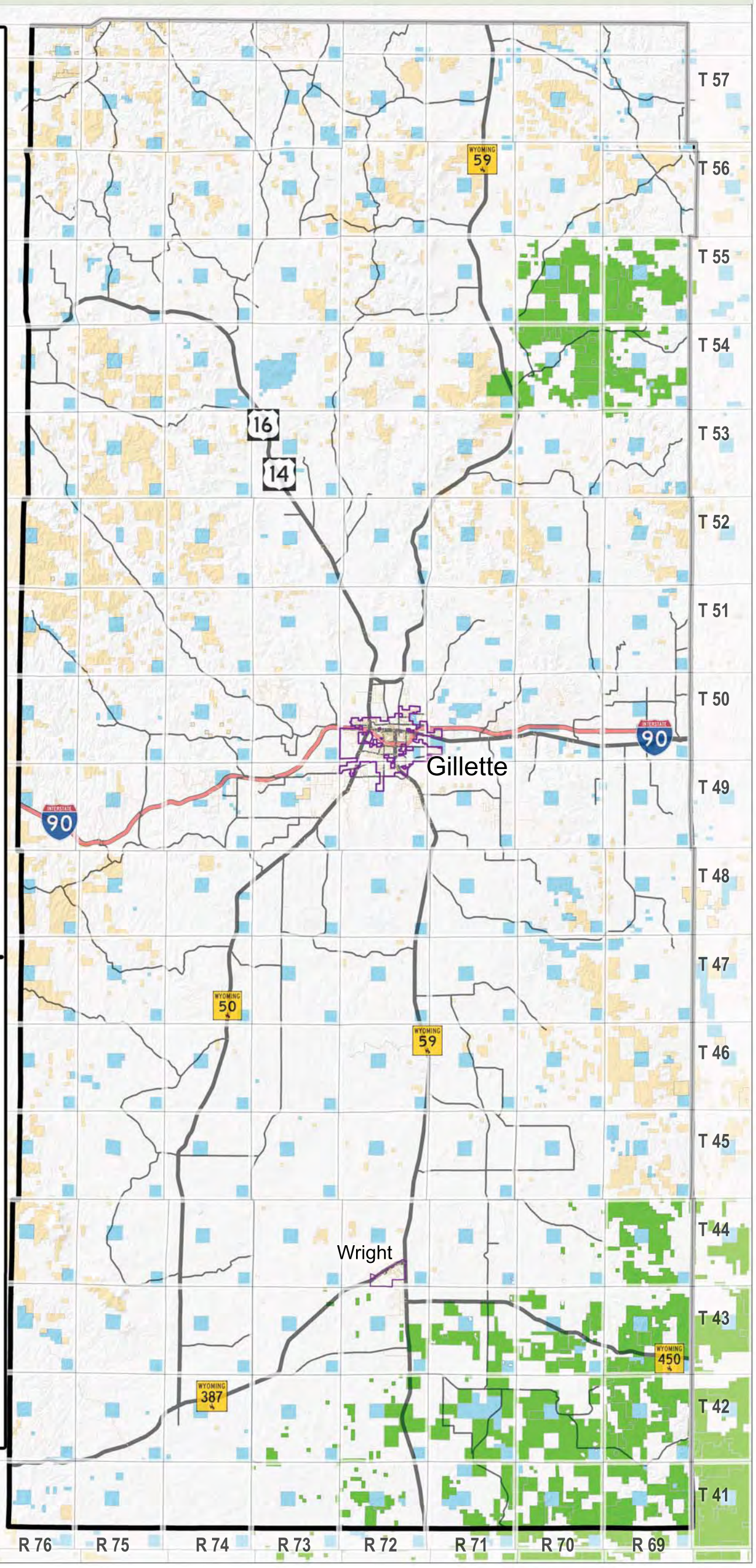

Gillette
Public Infrastructure

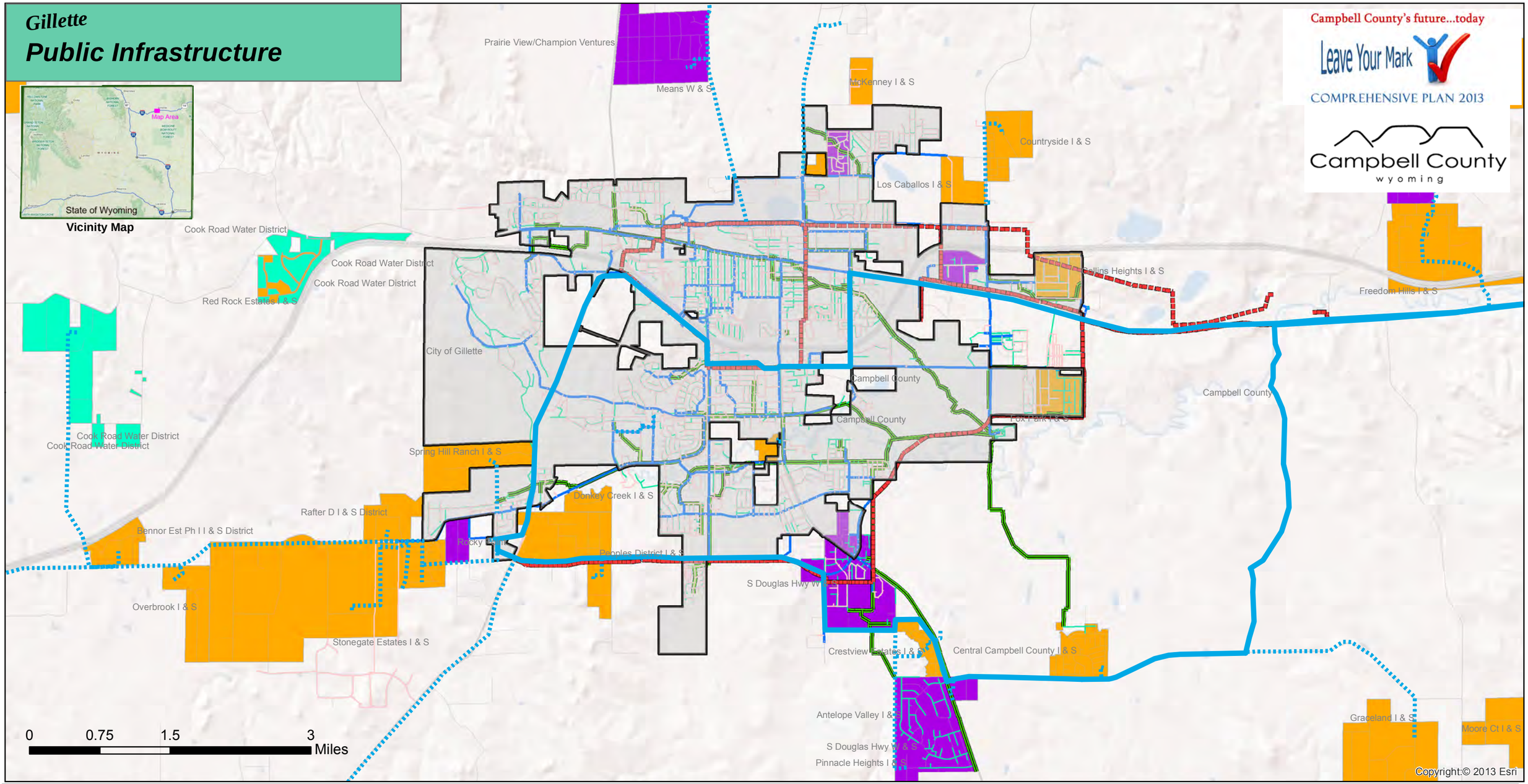

Public Infrastructure

This map shows the regional water lines, sewer lines, service and improvement districts, and existing roads for the Gillette vicinity. Public Infrastructured is generally defined as the set of interconnected structural elements that provide framework supporting a community.
Public infrastructure is the term that describes infrastructure that is owned by the public and/or is for public use. It is generally distinguishable from private or generic infrastructure in terms of policy, financing, purpose, etc.

Map Legend

- Major SewerLines
- Major Electric (69 Kw)
- Major Waterlines
- Madison Line
- Proposed Extensions (Tentative)

CityLimits

Districts **Type**

- I & S
- W
- W & S

Map Information

The information presented on this map is provided "as is" without warranty. This information was derived from the Campbell County's GIS Database. The data are not a survey-quality product and the end user assumes the risk of using this information. Campbell County does not assume any liability for damages arising from errors, omissions, or use of this information and is no responsible for and does not warrant the published accuracy, date and currency, compilation methods, and cartographic format as described in the accompanying metadata, and end users are advised to utilize these data accordingly.

N

Map M-8

Wright Public Infrastructure

Campbell County's future...today

Leave Your Mark

COMPREHENSIVE PLAN 2013

Campbell County
wyoming

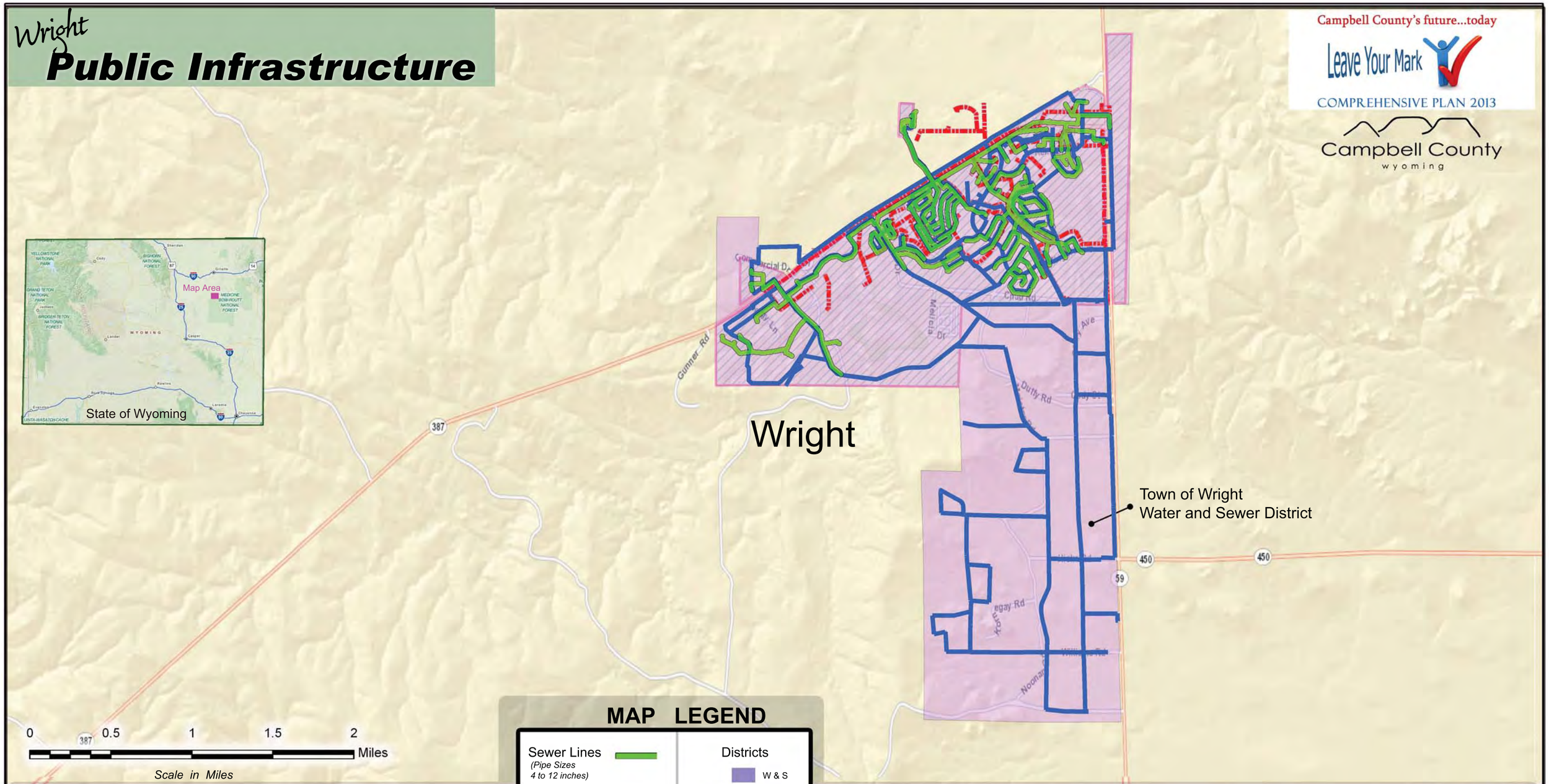

MAP LEGEND

Sewer Lines (Pipe Sizes 4 to 12 inches)	Districts: W & S
Water Lines (Pipe Sizes 6 to 12 inches)	Other: Wright Limits
Electric Line (Primary Lines Not all lines shown)	Primary Road (450); Secondary Road (Chad Rd)

Public Infrastructure

This map shows the regional water lines, sewer lines, service and improvement district, and existing roads for the **Wright** vicinity.

Public Infrastructured is generally defined as the set of interconnected structural elements that provide framework supporting a community. Public infrastructure is the term that describes infrastructure that is owned by the public and/or is for public use. It is generally distinguishable from private or generic infrastructure in terms of policy, financing, purpose, etc.

Map Information

The information presented on this map is provided "as is" without warranty of any kind. he data are not a survey-quality product and the end user assumes the risk of using this information. Campbell County does not assume any liability for damages arising from errors, omissions, or use of this information and is not responsible for and does not warrant the published accuracy, date and currency, compilation methods, and cartographic format as described in the accompanying metadata, and end users are advised to utilize these data accordingly.

Map M-9

Gillette Subdivisions

Campbell County
wyoming

0 1 1.5 2
Scale in Miles

Subdivisions

This map shows the subdivisions for the **City of Gillette** and surrounding vicinity. A subdivision is the act of dividing land into pieces usually via a plat. Campbell County makes available, subdivision plats and maps.

The information used on this map were derived from digital databases. Although we strive to provide the best data we can, we sometimes use data developed by other sources. Therefore, Campbell County and the City of Gillette Wyoming cannot accept any responsibility for any errors, omissions, or positional accuracy, and therefore, there are no warranties which accompany this product.

Map Legend

Subdivisions

- 0 - 10 acres
- 10 - 50 acres
- 50 - 100 acres
- > 100 acres

Other Features

- City Limits
- Interstate
- Primary Road

State of Wyoming

May 2013

Map M-10

Wright Subdivisions

Campbell County
wyoming

LATIGO HILLS 1 SUBD
LATIGO HILLS 3 SUBD
UPTOWN SUBDIVISION
BUFFALO LN
LATIGO HILLS 4 SUBD
LATIGO HILLS 5 SUBD
LATIGO HILLS 1 SUBD
RENO DR
LATIGO HILLS 2 SUBD
WINCHESTER RIDGE SUBD
STATE HWY 59
GRASSLANDS SUBD
YELLOWSTONE SUBD
BISON AVE
RANCHERO DR
SUNDANCE CIR
HAYCREEK SUBD
HAY CREEK COMMERCIAL PARK
PAINTBRUSH HILLS II SUBD
PAINTBRUSH HILLS I SUBD
ELKHORN DR
CHAD RD
GUNNER RD
CHAD ROAD ADD
MELICIA DR
LITTLE THUNDER ACRES I & II
NELSON CT
DUFFY RD
DURAND SUBD
STATE HWY 387
FOSTER FLATS SUBD
CODY ST
GLENNVIEW SUBD
DRISKELL CT
GARRETT CT
NOONAN SUBDIVISION
STROHSCHEIN SUBD
NOONAN RD
LITTLE THUNDER ACRES III
LEVI RD
MEISTER RD
IRON CROSS SUBD
IRON CROSS CT
HICKS RD
STATE HWY 450
0 1/2 1
Scale in Miles

Subdivisions

This map shows the subdivisions for **Wright** and surrounding vicinity.
A subdivision is the act of dividing land into pieces usually via a plat.
Campbell County makes available, subdivision plats and maps.

The information used on this map were derived from digital databases. Although we strive to provide the best data we can, we sometimes use data developed by other sources. Therefore, Campbell County cannot accept any responsibility for any errors, omissions, or positional accuracy, and therefore, there are no warranties which accompany this product.

Map Legend

Subdivisions

- 0 - 10 acres
- 10 - 50 acres
- 50 - 100 acres
- > 100 acres

Other Features

- City Limits
- Primary Road
- Secondary Road

May 2013

Map **M-11**