

Aerial Map

Project Area



CITY OF GILLETTE






GIS Division
P.O. Box 3003
Gillette, Wyoming 82717-3003
Phone (307) 686-5364
www.gillettewy.gov

Vicinity Map

7th St

Lasting
Legacy
Park

Legend

-  Project Area
-  Easements
-  Buildings
-  Parcels
-  City Limits

THE INFORMATION ON THIS DRAWING WAS OBTAINED FROM RECORD AND DESIGN DRAWINGS. THE CITY OF GILLETTE MAKES NO GUARANTEE REGARDING THE ACCURACY OF THIS DRAWING OR THE INFORMATION CONTAINED THEREIN.



Y:\GIS Work\EDS\Planning\
PlanningCommissionMaps

0 20 40
Feet

15.048V
Vacation -
Pioneer Manor
Easement Vacate

July 14, 2015

Service With P.R.I.D.E.
Productivity Responsibility Integrity Dedication Enthusiasm