

Aerial Map

W 1st St

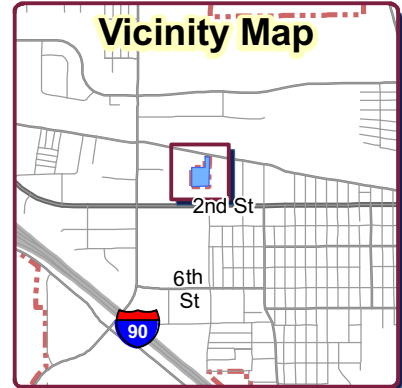
Project Area






CITY OF GILLETTE

GIS Division
P.O. Box 3003
Gillette, Wyoming 82717-3003
Phone (307) 686-5364
www.gillettewy.gov

Vicinity Map



Legend

-  Project Area
-  Parcels
-  City Limits

THE INFORMATION ON THIS DRAWING WAS OBTAINED FROM RECORD AND DESIGN DRAWINGS. THE CITY OF GILLETTE MAKES NO GUARANTEE REGARDING THE ACCURACY OF THIS DRAWING OR THE INFORMATION CONTAINED THEREIN.



Y:\GIS Work\EDS\Planning\PlanningCommissionMaps

15.056AP Annexation Plat - Kintz Addition

September 22, 2015

Productivity Service With P.R.I.D.E. Enthusiasm
Responsibility Integrity Dedication