

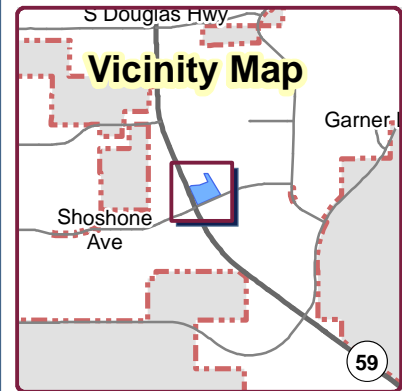


Aerial Map





CITY OF GILLETTE

GIS Division
P.O. Box 3003
Gillette, Wyoming 82717-3003
Phone (307) 686-5364
www.gillettewy.gov



Vicinity Map

Legend

-  Project Area
-  City Limits

THE INFORMATION ON THIS DRAWING WAS OBTAINED FROM RECORD AND DESIGN DRAWINGS. THE CITY OF GILLETTE MAKES NO GUARANTEE REGARDING THE ACCURACY OF THIS DRAWING OR THE INFORMATION CONTAINED THEREIN.



Y:\GIS Work\EDS\Planning\CommissionMaps
0 100 200
Feet

16.036SFP
Resub of Lots 1B & 2L, Tract E
of Sunburst Subd No. 4
& Vacated 60' ROW

August 23, 2016

Productivity Service With P.R.I.D.E. Enthusiasm
Responsibility Integrity Dedication