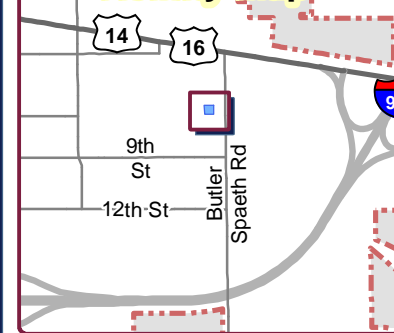





## CITY OF GILLETTE

GIS Division  
P.O. Box 3003  
Gillette, Wyoming 82717-3003  
Phone (307) 686-5364  
[www.gillettewy.gov](http://www.gillettewy.gov)

## Vicinity Map



## Legend

-  Project Area
-  Parcels
-  City Limits

THE INFORMATION ON THIS DRAWING WAS OBTAINED FROM RECORD AND DESIGN DRAWINGS. THE CITY OF GILLETTE MAKES NO GUARANTEE REGARDING THE ACCURACY OF THIS DRAWING OR THE INFORMATION CONTAINED THEREIN.



H:\PL\PlanningCommission\Maps



**16.041 SFPM**  
**Lots 1A & 1B, Block 10**  
**Rolling Hills Subdivision**

10/25/2016

Productivity **Service With P.R.I.D.E.** Enthusiasm  
Responsibility Integrity Dedication