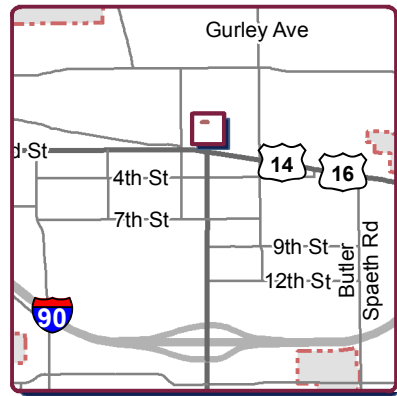



Project Area
Proposed to be rezoned from
R-2, Single & Two Family Residential
to A, Agricultural




CITY OF GILLETTE
 GIS Division
 P.O. Box 3003
 Gillette, Wyoming 82717-3003
 Phone (307) 686-5364
 www.gillettewy.gov








Legend

Project Area




Existing Parcels


City Zoning Districts

-  A, Agricultural
-  I-1, Light Industrial
-  M-H, Mobile Home
-  R-2, Single & Two-Family Residential
-  R-4, Multiple-Family Residential

THE INFORMATION ON THIS DRAWING WAS OBTAINED FROM RECORD AND DESIGN DRAWINGS. THE CITY OF GILLETTE MAKES NO GUARANTEE REGARDING THE ACCURACY OF THIS DRAWING OR THE INFORMATION CONTAINED THEREIN.

H:\PL\PlanningCommissionMaps

17.029Z
Zoning Map Amendment
North 10ft of Lot 1,
Dave Bundy Addition

June 23, 2017
 Service With P.R.I.D.E.
 Productivity Responsibility Integrity Dedication Enthusiasm